







# City of Anniston Property Transfers



## Legend

-  Roads
-  Fire Station, Building 69
-  Waste Water Treatment Plant
-  Building 228
-  Parks and Recreation



0 750 1500 2250 3000 3750 4500 5250 Feet

This map was produced on 25 Jun 13  
by Bill Shanks.

All data contained herein is  
in Projections of the World; <None>.  
This map is for informational purposes  
only. The boundaries are approximate  
and should not be used for any legal  
description of the boundaries.

